

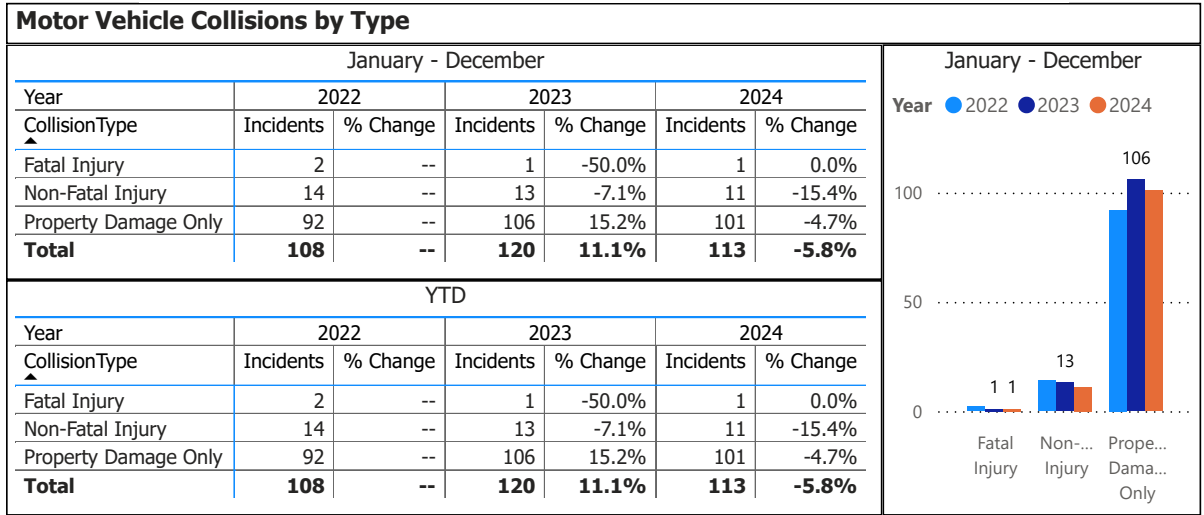
2024



Red Lake-Ear Falls

DETACHMENT BOARD REPORT

### OPP Detachment Board Report Collision Reporting System January - December 2024



Data source (Collision Reporting System) date:  
13-Jan-2025

**OPP Detachment Board Report  
Collision Reporting System  
January - December 2024**

**Fatalities in Detachment Area - Incidents**

January - December									
Type	Motor Vehicle			Motorized Snow Vehicle			Off-Road Vehicle		
Year	Alcohol/Drugs	Incidents	% Change	Alcohol/Drugs	Incidents	% Change	Alcohol/Drugs	Incidents	% Change
2022	1	2	--	0	0	--	0	0	--
2023	1	1	-50.0%	0	0	--	0	0	--
2024	0	1	0.0%	0	0	--	0	0	--

YTD									
Type	Motor Vehicle			Motorized Snow Vehicle			Off-Road Vehicle		
Year	Alcohol/Drugs	Incidents	% Change	Alcohol/Drugs	Incidents	% Change	Alcohol/Drugs	Incidents	% Change
2022	1	2	--	0	0	--	0	0	--
2023	1	1	-50.0%	0	0	--	0	0	--
2024	0	1	0.0%	0	0	--	0	0	--

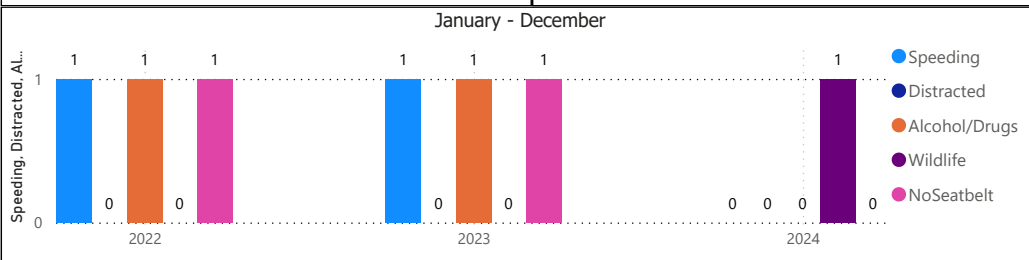
**Fatalities in Detachment Area - Persons Killed**

January - December						
Type	Motor Vehicle		Motorized Snow Vehicle		Off-Road Vehicle	
Year	Persons Killed	% Change	Persons Killed	% Change	Persons Killed	% Change
2022	2	--	0	--	0	--
2023	1	-50.0%	0	--	0	--
2024	1	0.0%	0	--	0	--

YTD						
Type	Motor Vehicle		Motorized Snow Vehicle		Off-Road Vehicle	
Year	Persons Killed	% Change	Persons Killed	% Change	Persons Killed	% Change
2022	2	--	0	--	0	--
2023	1	-50.0%	0	--	0	--
2024	1	0.0%	0	--	0	--

**Primary Causal Factors in Fatal Motor Vehicle Collisions**

January - December				YTD			
	2022	2023	2024		2022	2023	2024
Speeding	1	1	0	Speeding	1	1	0
Speeding % Change	--	0.0%	-100.0%	Speeding % Change	--	0.0%	-100.0%
Distracted	0	0	0	Distracted	0	0	0
Distracted % Change	--	--	--	Distracted % Change	--	--	--
Alcohol/Drugs	1	1	0	Alcohol/Drugs	1	1	0
Alcohol/Drugs % Change	--	0.0%	-100.0%	Alcohol/Drugs % Change	--	0.0%	-100.0%
Wildlife	0	0	1	Wildlife	0	0	1
Wildlife % Change	--	--	--	Wildlife % Change	--	--	--
NoSeatbelt	1	1	0	NoSeatbeltYTD	1	1	0
NoSeatbelt YoY%	--	0.0%	-100.0%	NoSeatbeltYTD YoY%	--	0.0%	-100.0%



Data source (Collision Reporting System) date:  
13-Jan-2025

**Detachment: 2K - RED LAKE**

Location code(s): 2K00 - RED LAKE, 2K10 - EAR FALLS, 2K70 - WABAUSKANG FN, 2K72 - DEER LAKE FN, 2K73 - PIKANGIKUM FN, 2K78 - SANDY LAKE FN, 2K81 - KEEWAYWIN FN, 2K82 - MCDOWELL LAKE FN, 2K83 - POPLAR HILL FN, 2K84 - NORTH SPIRIT LAKE FN

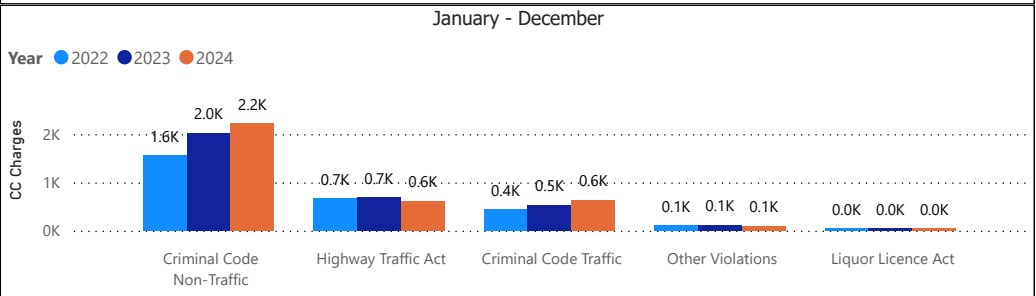
Area(s): ALL  
Data source date:  
13-Jan-2025

Report Generated on:  
13-Jan-2025 11:43:21 AM

**OPP Detachment Board Report  
Records Management System  
January - December 2024**

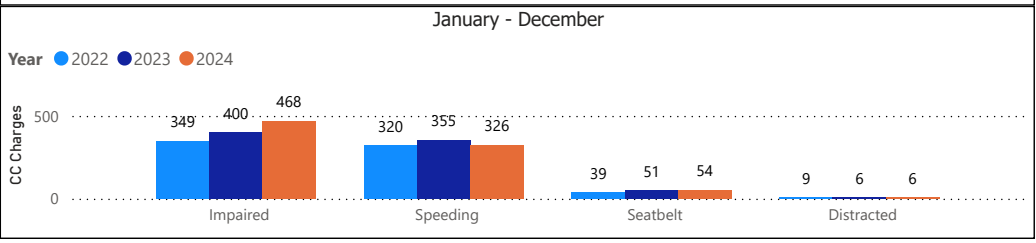
Criminal Code and Provincial Statute Charges Laid						
January - December						
Year	2022		2023		2024	
ChargeCategory1	Offence Count	% Change	Offence Count	% Change	Offence Count	% Change
Criminal Code Non-Traffic	1,555	--	2,029	30.5%	2,221	9.5%
Criminal Code Traffic	440	--	532	20.9%	642	20.7%
Highway Traffic Act	667	--	688	3.1%	611	-11.2%
Liquor Licence Act	45	--	45	0.0%	42	-6.7%
Other Violations	110	--	116	5.5%	93	-19.8%
<b>Total</b>	<b>2,817</b>	<b>--</b>	<b>3,410</b>	<b>21.1%</b>	<b>3,609</b>	<b>5.8%</b>

YTD						
Year	2022		2023		2024	
ChargeCategory1	Offence Count	% Change	Offence Count	% Change	Offence Count	% Change
Criminal Code Non-Traffic	1,555	--	2,029	30.5%	2,221	9.5%
Criminal Code Traffic	440	--	532	20.9%	642	20.7%
Highway Traffic Act	667	--	688	3.1%	611	-11.2%
Liquor Licence Act	45	--	45	0.0%	42	-6.7%
Other Violations	110	--	116	5.5%	93	-19.8%
<b>Total</b>	<b>2,817</b>	<b>--</b>	<b>3,410</b>	<b>21.1%</b>	<b>3,609</b>	<b>5.8%</b>



Traffic Related Charges						
January - December						
Year	2022		2023		2024	
ChargeCategory2	Offence Count	% Change	Offence Count	% Change	Offence Count	% Change
Speeding	320	--	355	10.9%	326	-8.2%
Seatbelt	39	--	51	30.8%	54	5.9%
Impaired	349	--	400	14.6%	468	17.0%
Distracted	9	--	6	-33.3%	6	0.0%

YTD						
Year	2022		2023		2024	
ChargeCategory2	Offence Count	% Change	Offence Count	% Change	Offence Count	% Change
Speeding	320	--	355	10.9%	326	-8.2%
Seatbelt	39	--	51	30.8%	54	5.9%
Impaired	349	--	400	14.6%	468	17.0%
Distracted	9	--	6	-33.3%	6	0.0%

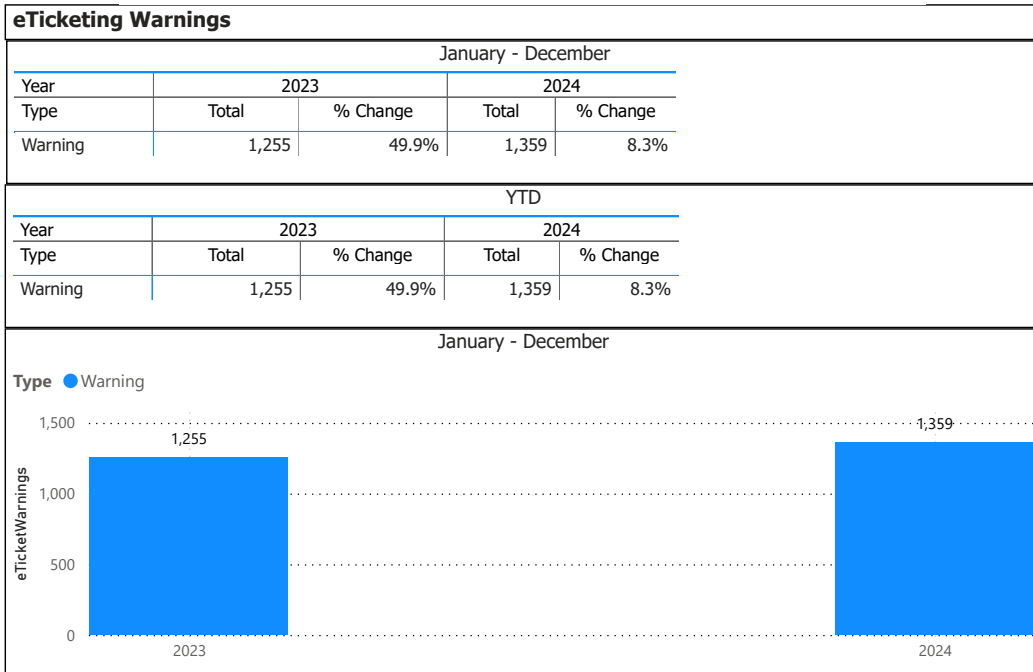


**Detachment: 2K - RED LAKE**  
 Location code(s): 2K00 - RED LAKE, 2K10 - EAR FALLS, 2K70 - WABAUSKANG FN, 2K72 - DEER LAKE FN, 2K73 - PIKANGIKUM FN, 2K78 - SANDY LAKE FN, 2K81 - KEEWAYWIN FN, 2K82 - MCDOWELL LAKE FN, 2K83 - POPLAR HILL FN, 2K84 - NORTH SPIRIT LAKE FN

Area(s): ALL  
 Data source date:  
 13-Jan-25

Report Generated on:  
 13-Jan-2025 11:43:21 AM

**OPP Detachment Board Report  
Records Management System  
January - December 2024**



*Note: The eTicketing system was not fully implemented until the end of 2022, therefore data is only available beginning in 2023. % Change in 2023 may appear higher in this report due to the incomplete 2022 data.*

**Detachment: 2K - RED LAKE**

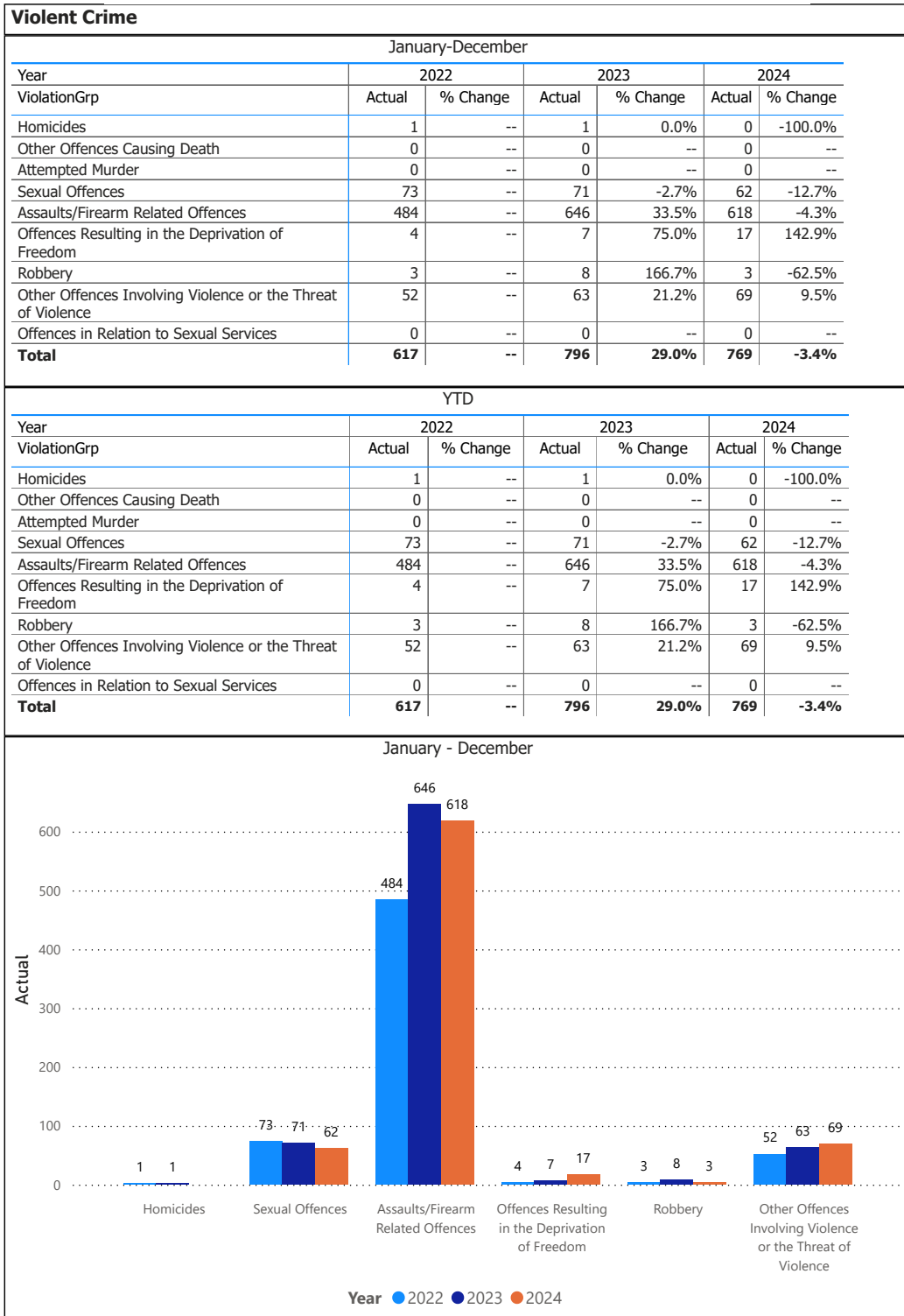
Location code(s): 2K00 - RED LAKE, 2K10 - EAR FALLS, 2K70 - WABAUSKANG FN, 2K72 - DEER LAKE FN, 2K73 - PIKANGIKUM FN, 2K78 - SANDY LAKE FN, 2K81 - KEEWAYWIN FN, 2K82 - MCDOWELL LAKE FN, 2K83 - POPLAR HILL FN, 2K84 - NORTH SPIRIT LAKE FN

Area(s): ALL

Data source date:  
13-Jan-25

Report Generated on:  
13-Jan-2025 11:46:31 AM

**OPP Detachment Board Report  
Records Management System  
January - December 2024**



Detachment: 2K - RED LAKE

Location code(s): 2K00 - RED LAKE, 2K10 - EAR FALLS, 2K70 - WABAUSKANG FN, 2K72 - DEER LAKE FN, 2K73 - PIKANGIKUM FN, 2K78 - SANDY LAKE FN, 2K81 - KEEWAYWIN FN, 2K82 - MCDOWELL LAKE FN, 2K83 - POPLAR HILL FN, 2K84 - NORTH SPIRIT LAKE FN

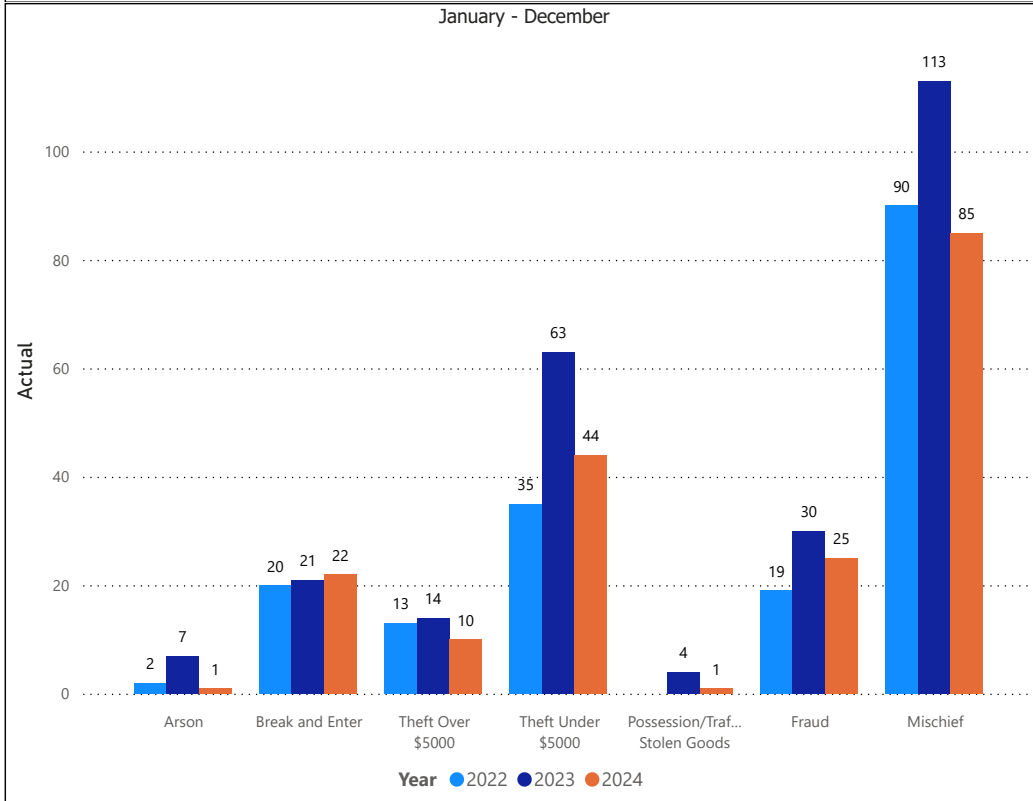
Area(s): ALL  
Data source date:  
13-Jan-2025

Report Generated on:  
13-Jan-2025 11:43:21 AM

**OPP Detachment Board Report  
Records Management System  
January - December 2024**

Property Crime						
January - December						
Year	2022		2023		2024	
ViolationGrp	Actual	% Change	Actual	% Change	Actual	% Change
Arson	2	--	7	250.0%	1	-85.7%
Break and Enter	20	--	21	5.0%	22	4.8%
Theft Over \$5000	13	--	14	7.7%	10	-28.6%
Theft Under \$5000	35	--	63	80.0%	44	-30.2%
Possession/Trafficking Stolen Goods	0	--	4	--	1	-75.0%
Fraud	19	--	30	57.9%	25	-16.7%
Mischief	90	--	113	25.6%	85	-24.8%
<b>Total</b>	<b>179</b>	<b>--</b>	<b>252</b>	<b>40.8%</b>	<b>188</b>	<b>-25.4%</b>

YTD						
Year	2022		2023		2024	
ViolationGrp	Actual	% Change	Actual	% Change	Actual	% Change
Arson	2	--	7	250.0%	1	-85.7%
Break and Enter	20	--	21	5.0%	22	4.8%
Theft Over \$5000	13	--	14	7.7%	10	-28.6%
Theft Under \$5000	35	--	63	80.0%	44	-30.2%
Possession/Trafficking Stolen Goods	0	--	4	--	1	-75.0%
Fraud	19	--	30	57.9%	25	-16.7%
Mischief	90	--	113	25.6%	85	-24.8%
<b>Total</b>	<b>179</b>	<b>--</b>	<b>252</b>	<b>40.8%</b>	<b>188</b>	<b>-25.4%</b>



Detachment: 2K - RED LAKE

Location code(s): 2K00 - RED LAKE, 2K10 - EAR FALLS, 2K70 - WABAUSKANG FN, 2K72 - DEER LAKE FN, 2K73 - PIKANGIKUM FN, 2K78 - SANDY LAKE FN, 2K81 - KEEWAYWIN FN, 2K82 - MCDOWELL LAKE FN, 2K83 - POPLAR HILL FN, 2K84 - NORTH SPIRIT LAKE FN

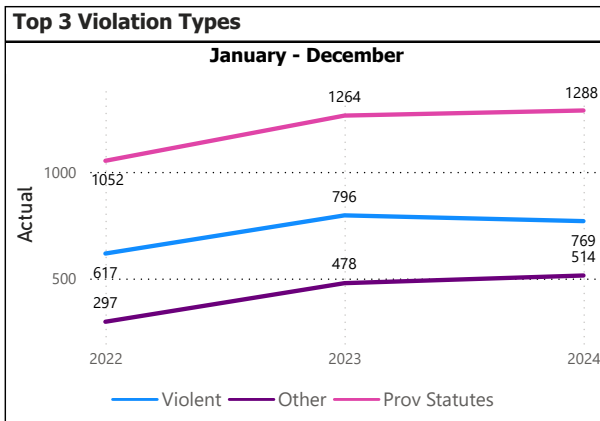
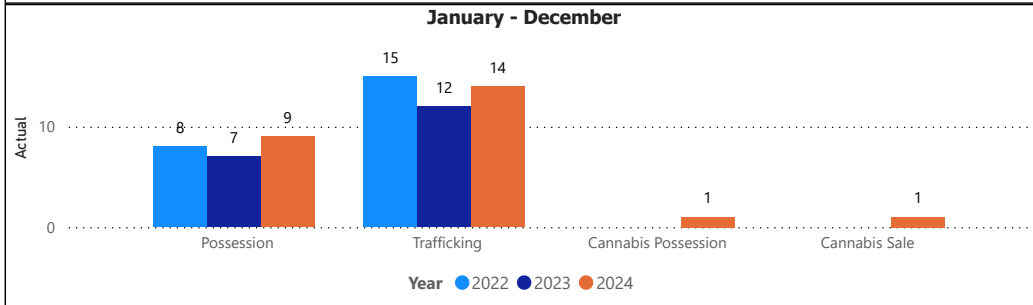
Area(s): ALL  
Data source date:  
13-Jan-2025

Report Generated on:  
13-Jan-2025 11:43:21 AM

**OPP Detachment Board Report  
Records Management System  
January - December 2024**

Drug Crime						
January - December						
Year	2022		2023		2024	
ViolationGrp	Actual	% Change	Actual	% Change	Actual	% Change
Possession	8	--	7	-12.5%	9	28.6%
Trafficking	15	--	12	-20.0%	14	16.7%
Importation & Production	0	--	0	--	0	--
Cannabis Possession	0	--	0	--	1	--
Cannabis Distribution	0	--	0	--	0	--
Cannabis Sale	0	--	0	--	1	--
Cannabis Importation & Exportation	0	--	0	--	0	--
Cannabis Production	0	--	0	--	0	--
Other Cannabis Violations	0	--	0	--	0	--
<b>Total</b>	<b>23</b>	<b>--</b>	<b>19</b>	<b>-17.4%</b>	<b>25</b>	<b>31.6%</b>

YTD						
Year	2022		2023		2024	
ViolationGrp	Actual	% Change	Actual	% Change	Actual	% Change
Possession	8	--	7	-12.5%	9	28.6%
Trafficking	15	--	12	-20.0%	14	16.7%
Importation & Production	0	--	0	--	0	--
Cannabis Possession	0	--	0	--	1	--
Cannabis Distribution	0	--	0	--	0	--
Cannabis Sale	0	--	0	--	1	--
Cannabis Importation & Exportation	0	--	0	--	0	--
Cannabis Production	0	--	0	--	0	--
Other Cannabis Violations	0	--	0	--	0	--
<b>Total</b>	<b>23</b>	<b>--</b>	<b>19</b>	<b>-17.4%</b>	<b>25</b>	<b>31.6%</b>



Top 5 Violation Groups				
January - December				
ViolationGrp	2022	2023	2024	Total
Provincial Statutes	1052	1264	1288	<b>3604</b>
Assaults/Firearm Related Offences	484	646	618	<b>1748</b>
Failure to Comply	219	337	381	<b>937</b>
Operation while Impaired / Low Blood Drug Concentration Violations	178	211	226	<b>615</b>
Mischief	90	113	85	<b>288</b>

Detachment: 2K - RED LAKE

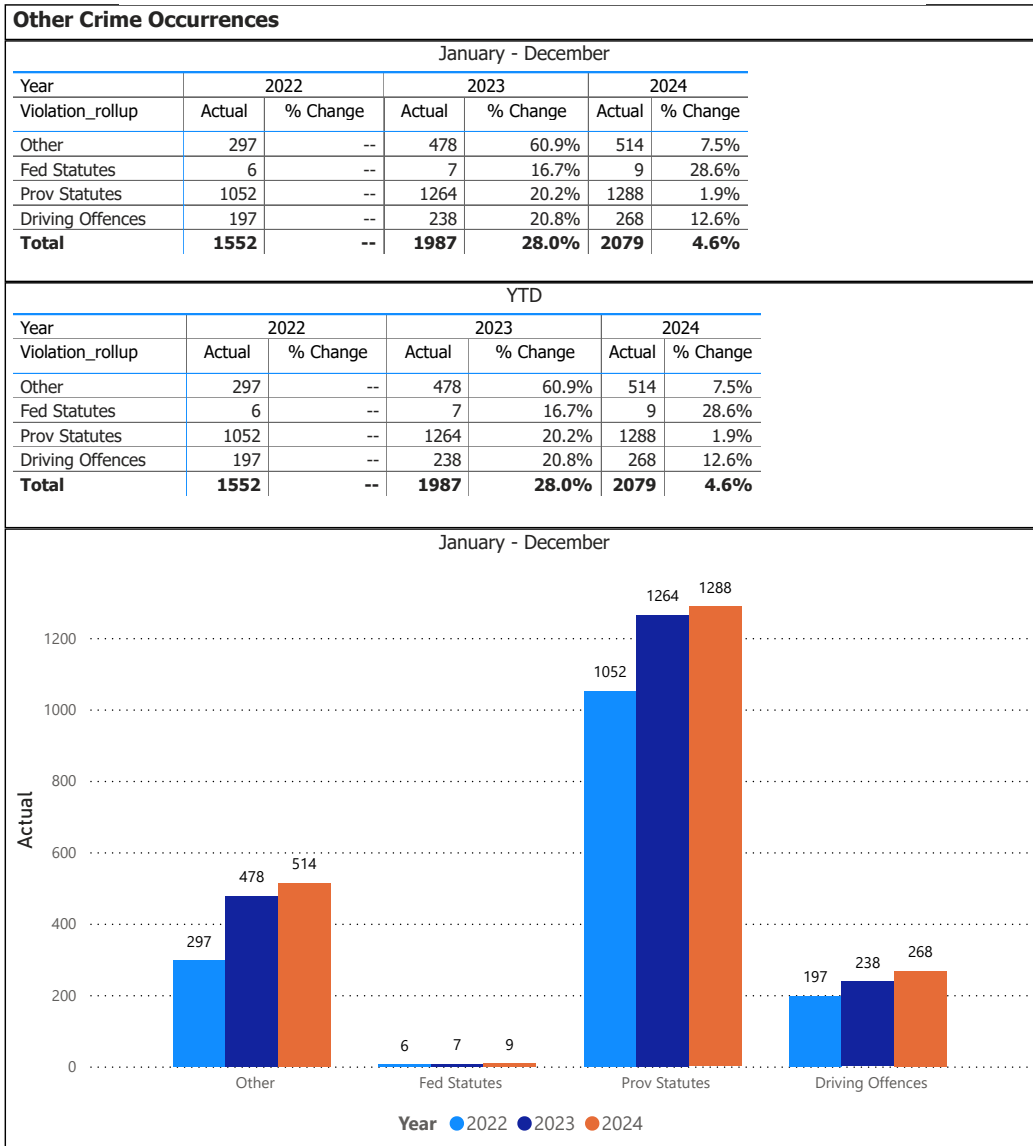
Location code(s): 2K00 - RED LAKE, 2K10 - EAR FALLS, 2K70 - WABAUSKANG FN, 2K72 - DEER LAKE FN, 2K73 - PIKANGIKUM FN, 2K78 - SANDY LAKE FN, 2K81 - KEEWAYWIN FN, 2K82 - MCDOWELL LAKE FN, 2K83 - POPLAR HILL FN, 2K84 - NORTH SPIRIT LAKE FN

Area(s): ALL  
Data source date:  
13-Jan-2025

Report Generated on:  
13-Jan-2025 11:43:21 AM



**OPP Detachment Board Report  
Records Management System  
January - December 2024**



**Detachment: 2K - RED LAKE**

Location code(s): 2K00 - RED LAKE, 2K10 - EAR FALLS, 2K70 - WABAUSKANG FN, 2K72 - DEER LAKE FN, 2K73 - PIKANGIKUM FN, 2K78 - SANDY LAKE FN, 2K81 - KEEWAYWIN FN, 2K82 - MCDOWELL LAKE FN, 2K83 - POPLAR HILL FN, 2K84 - NORTH SPIRIT LAKE FN

Area(s): ALL

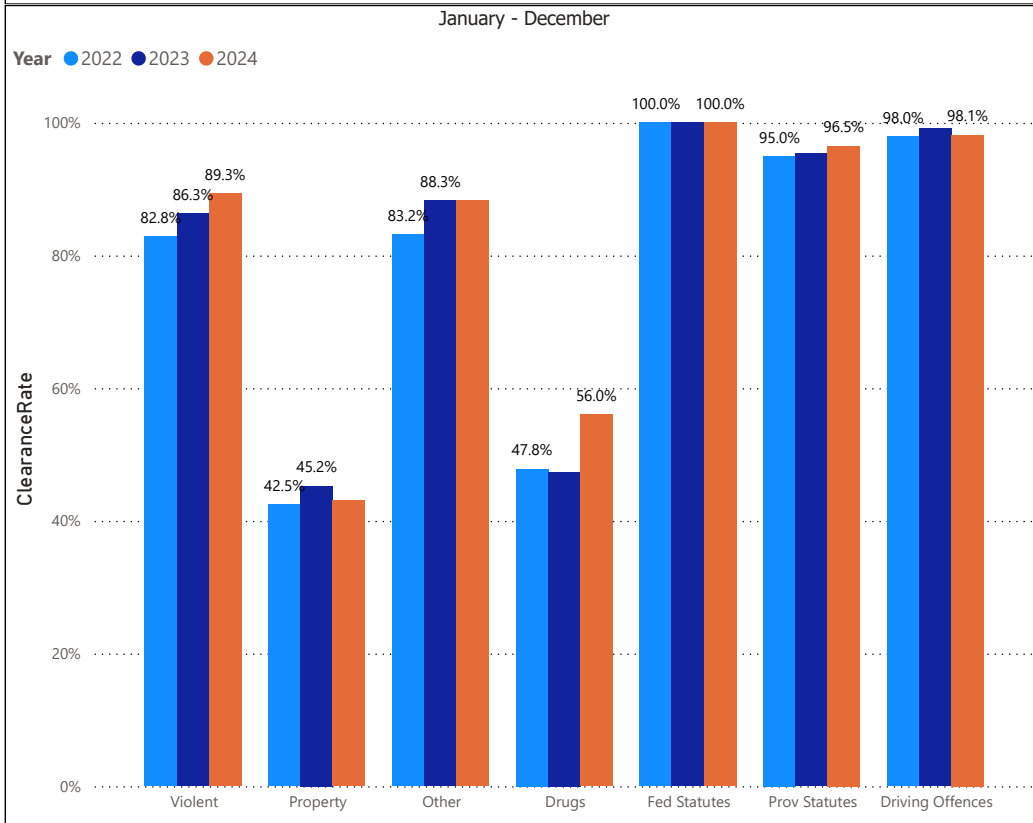
Data source date:  
13-Jan-2025

Report Generated on:  
13-Jan-2025 11:43:21 AM

**OPP Detachment Board Report  
Records Management System  
January - December 2024**

Clearance Rate						
January - December						
Year	2022		2023		2024	
	%	% Change	%	% Change	%	% Change
Violent	82.8%	--	86.3%	4.2%	89.3%	3.5%
Property	42.5%	--	45.2%	6.5%	43.1%	-4.8%
Other	83.2%	--	88.3%	6.2%	88.3%	0.0%
Drugs	47.8%	--	47.4%	-1.0%	56.0%	18.2%
Fed Statutes	100.0%	--	100.0%	0.0%	100.0%	0.0%
Prov Statutes	95.0%	--	95.3%	0.4%	96.5%	1.2%
Driving Offences	98.0%	--	99.2%	1.2%	98.1%	-1.0%

YTD						
Year	2022		2023		2024	
	%	% Change	%	% Change	%	% Change
Violation_rollup						
Violent	82.8%	--	86.3%	4.2%	89.3%	3.5%
Property	42.5%	--	45.2%	6.5%	43.1%	-4.8%
Other	83.2%	--	88.3%	6.2%	88.3%	0.0%
Drugs	47.8%	--	47.4%	-1.0%	56.0%	18.2%
Fed Statutes	100.0%	--	100.0%	0.0%	100.0%	0.0%
Prov Statutes	95.0%	--	95.3%	0.4%	96.5%	1.2%
Driving Offences	98.0%	--	99.2%	1.2%	98.1%	-1.0%



Detachment: 2K - RED LAKE

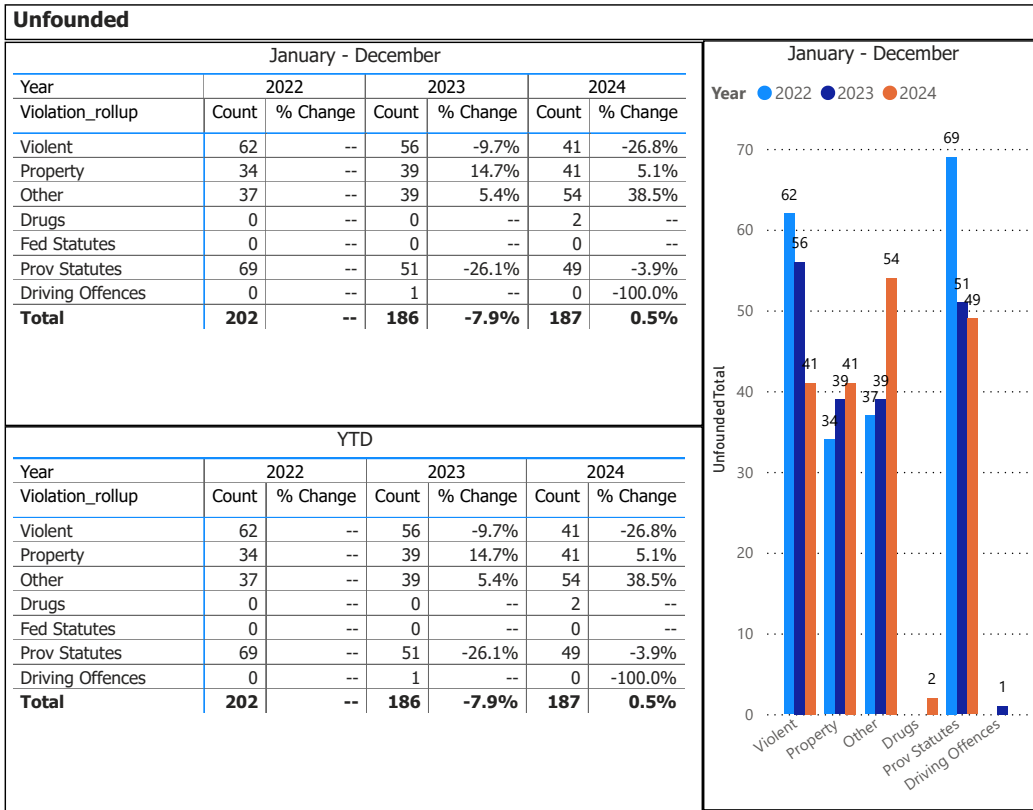
Location code(s): 2K00 - RED LAKE, 2K10 - EAR FALLS, 2K70 - WABAUSKANG FN, 2K72 - DEER LAKE FN, 2K73 - PIKANGIKUM FN, 2K78 - SANDY LAKE FN, 2K81 - KEEWAYWIN FN, 2K82 - MCDOWELL LAKE FN, 2K83 - POPLAR HILL FN, 2K84 - NORTH SPIRIT LAKE FN

Area(s): ALL

Data source date:  
13-Jan-2025

Report Generated on:  
13-Jan-2025 11:43:21 AM

**OPP Detachment Board Report  
Records Management System  
January - December 2024**



Detachment: 2K - RED LAKE

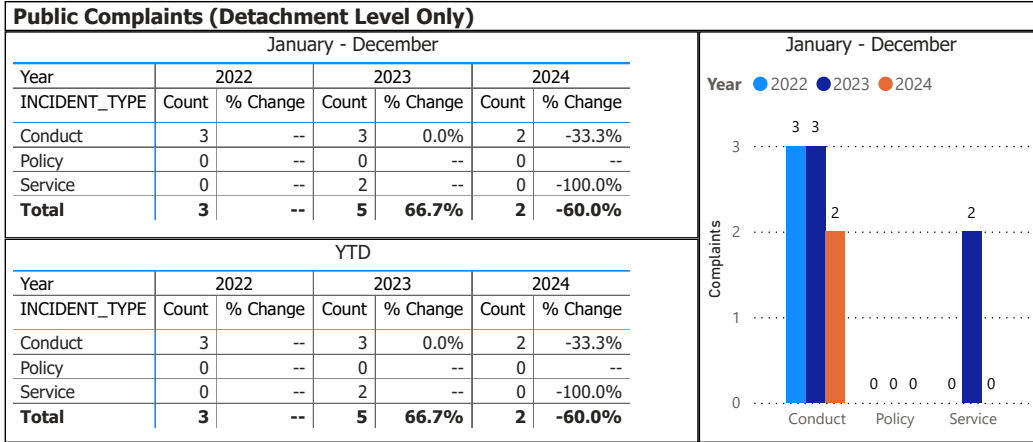
Location code(s): 2K00 - RED LAKE, 2K10 - EAR FALLS, 2K70 - WABAUSKANG FN, 2K72 - DEER LAKE FN, 2K73 - PIKANGIKUM FN, 2K78 - SANDY LAKE FN, 2K81 - KEEWAYWIN FN, 2K82 - MCDOWELL LAKE FN, 2K83 - POPLAR HILL FN, 2K84 - NORTH SPIRIT LAKE FN

Area(s): ALL

Data source date:  
13-Jan-2025

Report Generated on:  
13-Jan-2025 11:43:21 AM

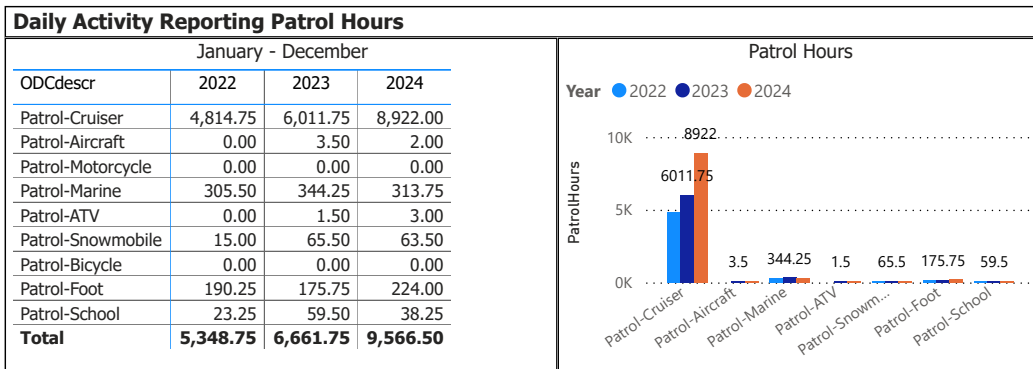
### OPP Detachment Board Report Records Management System January - December 2024



Data source: RMS Data Feed  
Ontario Provincial Police, Professional Standards Bureau Commander Reports - File Manager System

Data source date:  
13-Jan-2025

### Daily Activity Reporting



Data source (Daily Activity Reporting System) date:  
13-Jan-2025

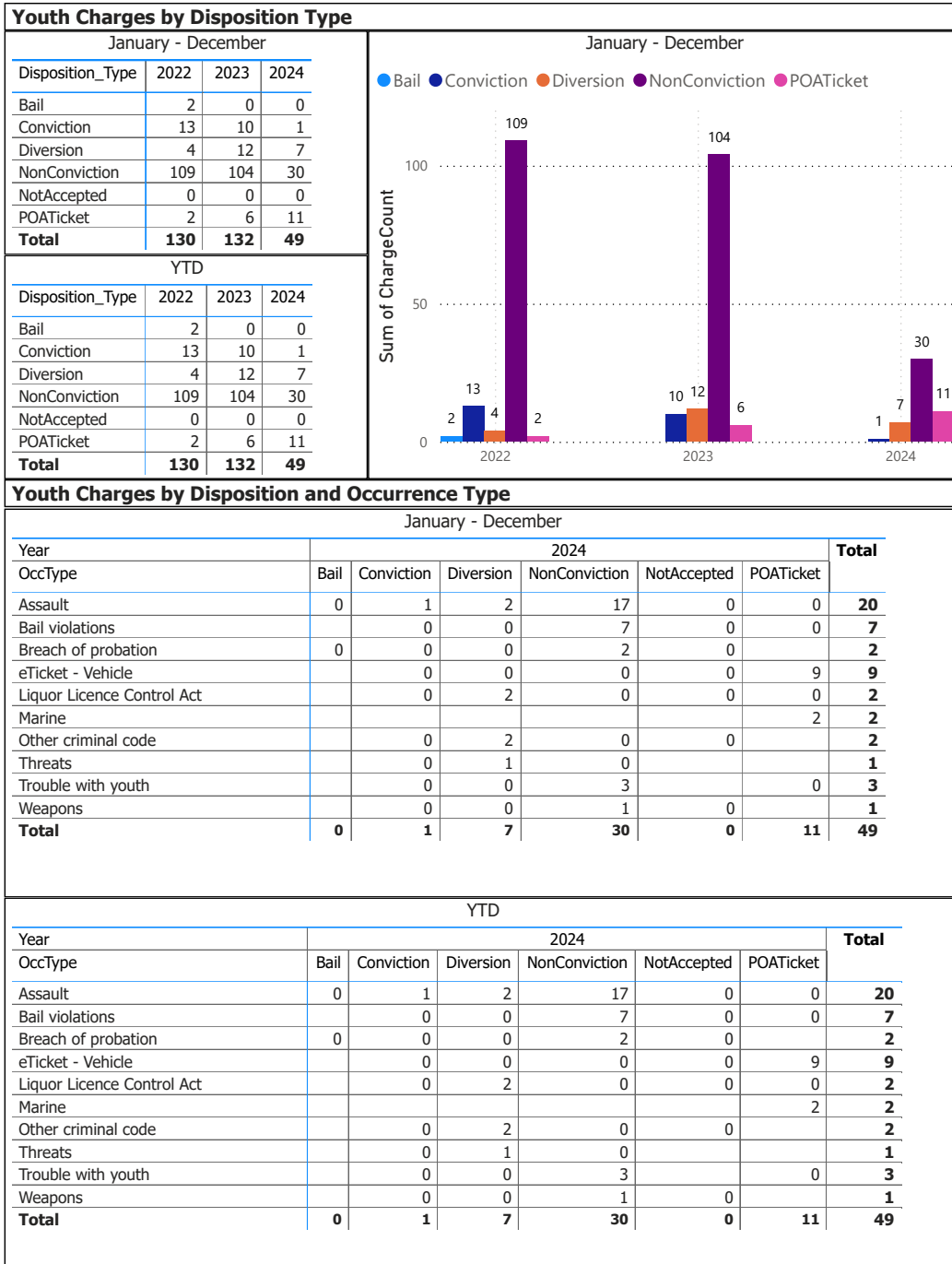
**Detachment: 2K - RED LAKE**

Location code(s): 2K00 - RED LAKE, 2K10 - EAR FALLS, 2K70 - WABAUSKANG FN, 2K72 - DEER LAKE FN, 2K73 - PIKANGIKUM FN, 2K78 - SANDY LAKE FN, 2K81 - KEEWAYWIN FN, 2K82 - MCDOWELL LAKE FN, 2K83 - POPLAR HILL FN, 2K84 - NORTH SPIRIT LAKE FN

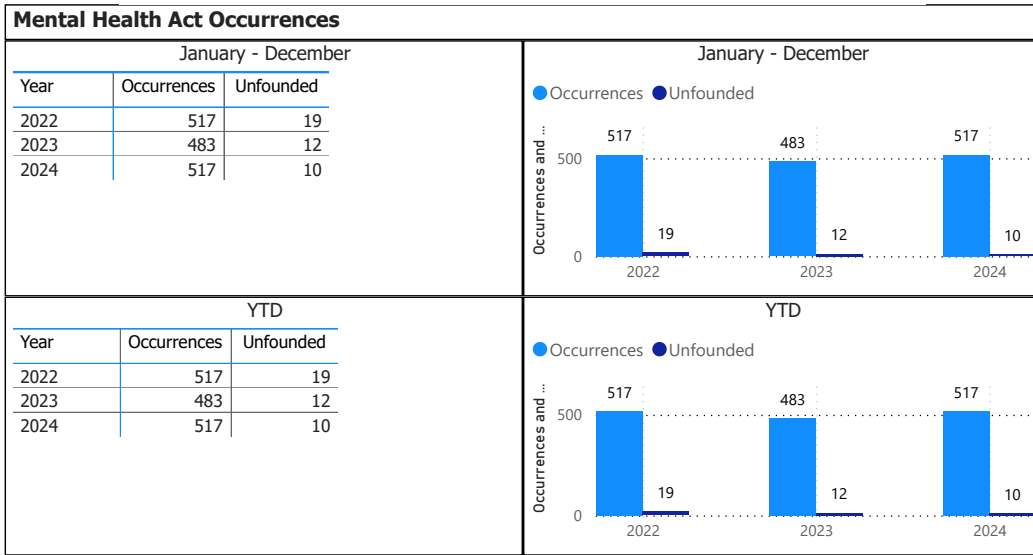
Data source date:  
13-Jan-2025

Report Generated on:  
13-Jan-2025 11:43:21 AM

### OPP Detachment Board Report Records Management System January - December 2024



**OPP Detachment Board Report  
Records Management System  
January - December 2024**



**Mental Health Act Occurrences by Occurrence Type**

January - December		
Year	2024	
	Occurrences	Unfounded
Animal complaint	1	0
Assault	4	0
Assist Other Non Police Agency	1	0
Attempt or threat of suicide	195	7
Bail violations	3	0
Community Mobilization Program	3	0
Cyber Enabled Crime - Cyberbullying/Harassment/Stalking	1	0
Domestic dispute	7	0
Duplicate occurrence	1	0
Impaired/over 80	1	0
Liquor Licence Control Act	6	0
Marine	1	0
Mental health act	269	2
Missing person	1	0
Missing person located	1	0
Non-Consensual Distribution of Intimate Images	1	0
Other criminal code	2	1
Other provincial statutes	1	0
Person Well-Being Check	5	0
Police assistance	2	0
Police information	1	0
Prevent breach of peace	2	0
Sexual assault	1	0
Suspicious person	1	0
Threats	2	0
Unlawfully at large	1	0
Unwanted person	2	0
Weapons	1	0
<b>Total</b>	<b>517</b>	<b>10</b>

**Detachment: 2K - RED LAKE**

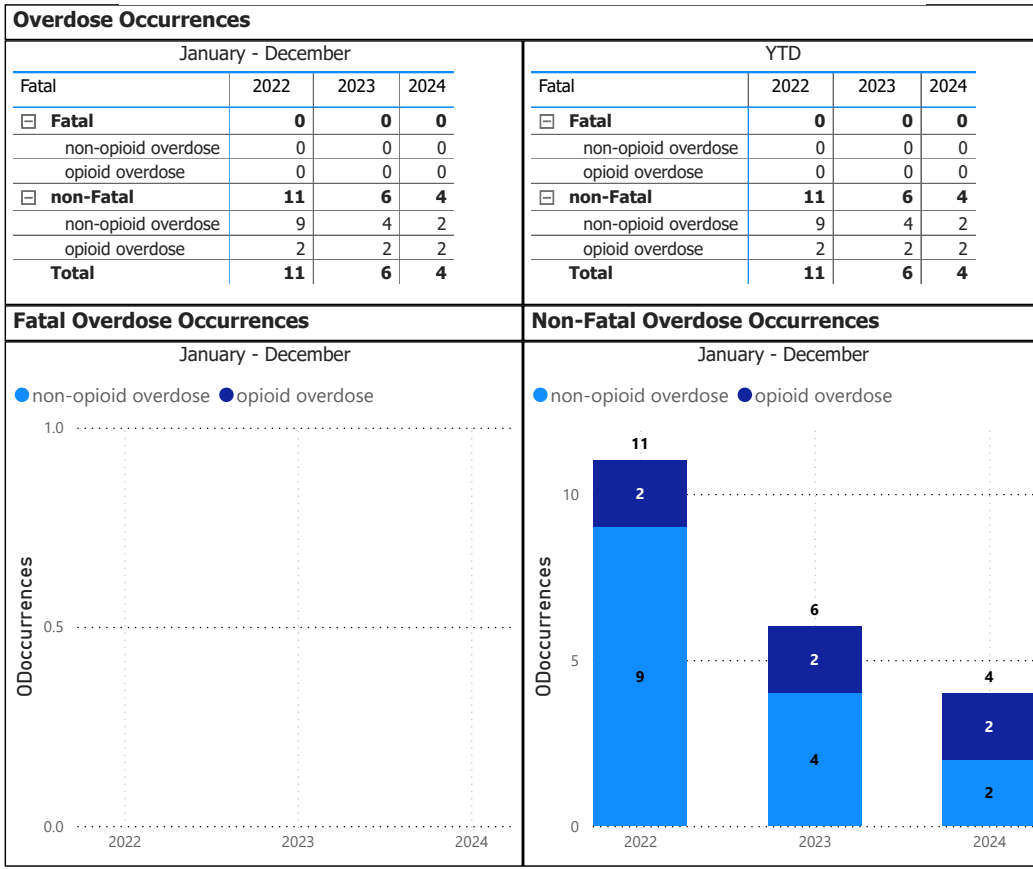
Location code(s): 2K00 - RED LAKE, 2K10 - EAR FALLS, 2K70 - WABAUSKANG FN, 2K72 - DEER LAKE FN, 2K73 - PIKANGIKUM FN, 2K78 - SANDY LAKE FN, 2K81 - KEEWAYWIN FN, 2K82 - MCDOWELL LAKE FN, 2K83 - POPLAR HILL FN, 2K84 - NORTH SPIRIT LAKE FN

Area(s): ALL

Data source date:  
13-Jan-2025

Report Generated on:  
13-Jan-2025 11:43:21 AM

**OPP Detachment Board Report  
Records Management System  
January - December 2024**



**Detachment: 2K - RED LAKE**

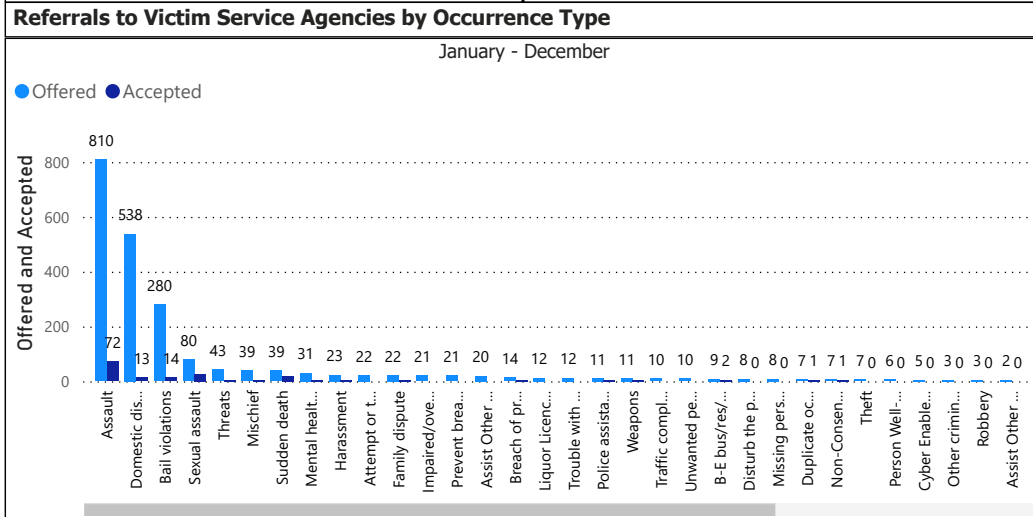
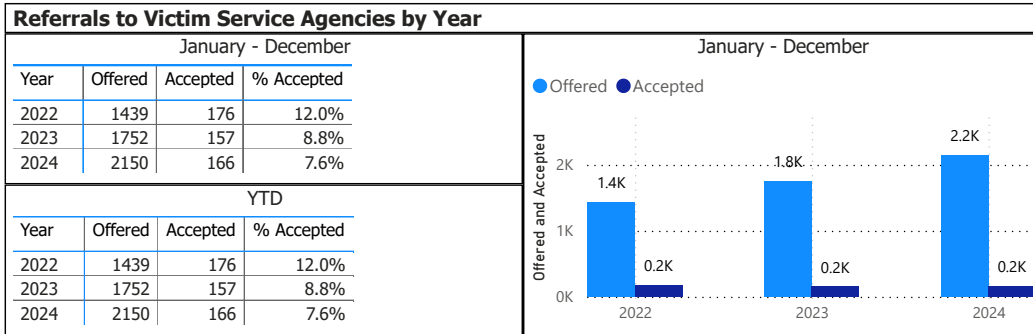
Location code(s): 2K00 - RED LAKE, 2K10 - EAR FALLS, 2K70 - WABAUSKANG FN, 2K72 - DEER LAKE FN, 2K73 - PIKANGIKUM FN, 2K78 - SANDY LAKE FN, 2K81 - KEEWAYWIN FN, 2K82 - MCDOWELL LAKE FN, 2K83 - POPLAR HILL FN, 2K84 - NORTH SPIRIT LAKE FN

Area(s): ALL

Data source date:  
13-Jan-2025

Report Generated on:  
13-Jan-2025 11:43:21 AM

### OPP Detachment Board Report Records Management System January - December 2024



#### Referrals Accepted (%) by Age Group

January - December			
PersonAgeRange	2022	2023	2024
	2.1%	2.2%	1.7%
11 - 16	90.0%	100.0%	14.4%
17 - 25	95.5%	100.0%	11.0%
26 - 45	96.3%	97.3%	9.9%
46 - 65	100.0%	90.9%	7.9%
6 - 10	100.0%	100.0%	21.1%
Over 65	100.0%		0.0%
Under 6	100.0%		1.3%

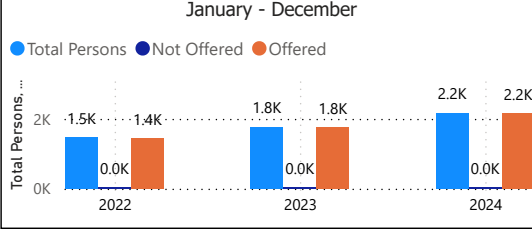
YTD			
PersonAgeRange	2022	2023	2024
	2.1%	2.2%	1.7%
11 - 16	90.0%	100.0%	14.4%
17 - 25	95.5%	100.0%	11.0%
26 - 45	96.3%	97.3%	9.9%
46 - 65	100.0%	90.9%	7.9%
6 - 10	100.0%	100.0%	21.1%
Over 65	100.0%		0.0%
Under 6	100.0%		1.3%

#### Referrals Not Offered

January - December			
ServicesNotOfferedReason	2022	2023	2024
	0	0	0
	0	0	0
Victim deceased or unable to respond	17	19	21
Victim resides outside Ontario	8	4	3

#### YTD

ServicesNotOfferedReason	2022	2023	2024
	0	0	0
	0	0	0
Victim deceased or unable to respond	17	19	21
Victim resides outside Ontario	8	4	3



**Detachment: 2K - RED LAKE**  
 Location code(s): 2K00 - RED LAKE, 2K10 - EAR FALLS, 2K70 - WABAUSKANG FN, 2K72 - DEER LAKE FN, 2K73 - PIKANGIKUM FN, 2K78 - SANDY LAKE FN, 2K81 - KEEWAYWIN FN, 2K82 - MCDOWELL LAKE FN, 2K83 - POPLAR HILL FN, 2K84 - NORTH SPIRIT LAKE FN

Area(s): ALL  
 Data source date:  
 13-Jan-2025

Report Generated on:  
 13-Jan-2025 11:43:21 AM